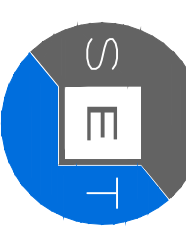


© 2022 Microsoft Corporation © 2022 Maxar © CNES (2022) Distribution Airbus DS


ENGINEERING, LLC
 1309 E. 3rd Ave., #208
 Durango, CO 81301
 970.243.5888






PLAN NO.
C-100

Sheet 1 of 1
 Project: CLOUD ROCK
 Date: 04/23/2024
 Drawn By: CH
 Checked By: ML

**FOR REVIEW ONLY
 MASTER PLAN
 SUBJECT TO CHANGE**

**CLOUD ROCK
 MASTER PLAN
 GRAND COUNTY, UTAH**

TRANSECT ZONES

	T2. RURAL ZONE
	T4. GENERAL URBAN ZONE
	CS. CIVIC SPACE
	DR. DESTINATION RESORT
	FUTURE DEVELOPMENT PARCEL

GRAPHIC SCALE
 0 375 750 FEET 1500

